

TRAFFIC NSM

Menguy MA
March 2021

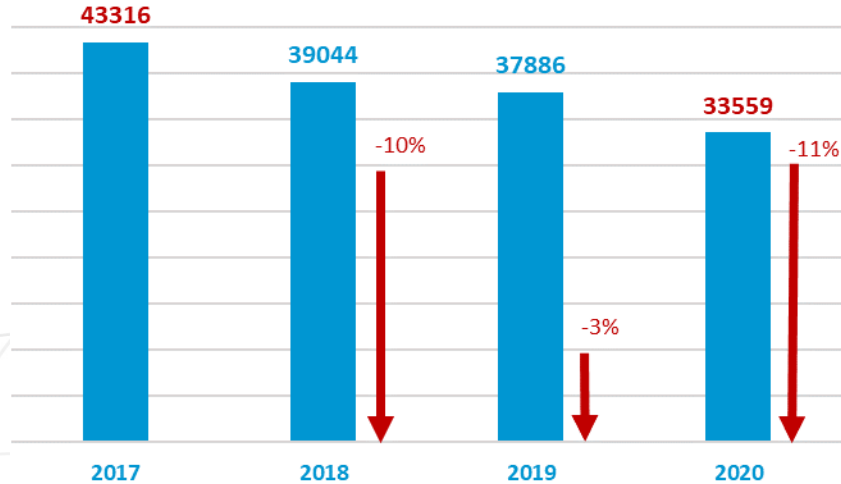


Co-financed by the Connecting Europe
Facility of the European Union

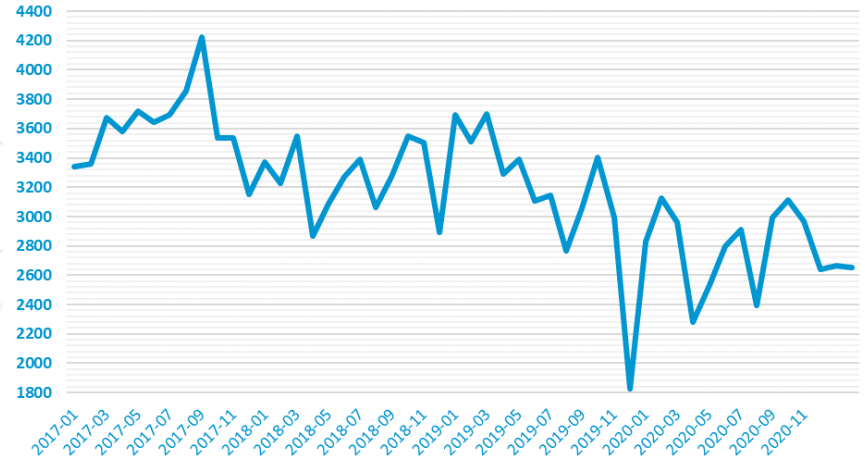
easier, faster, safer

2017[★] 2020 VOLUMES

Global volume trains / year 2017 2020



Global volume (nb trains/month) 2017 2020



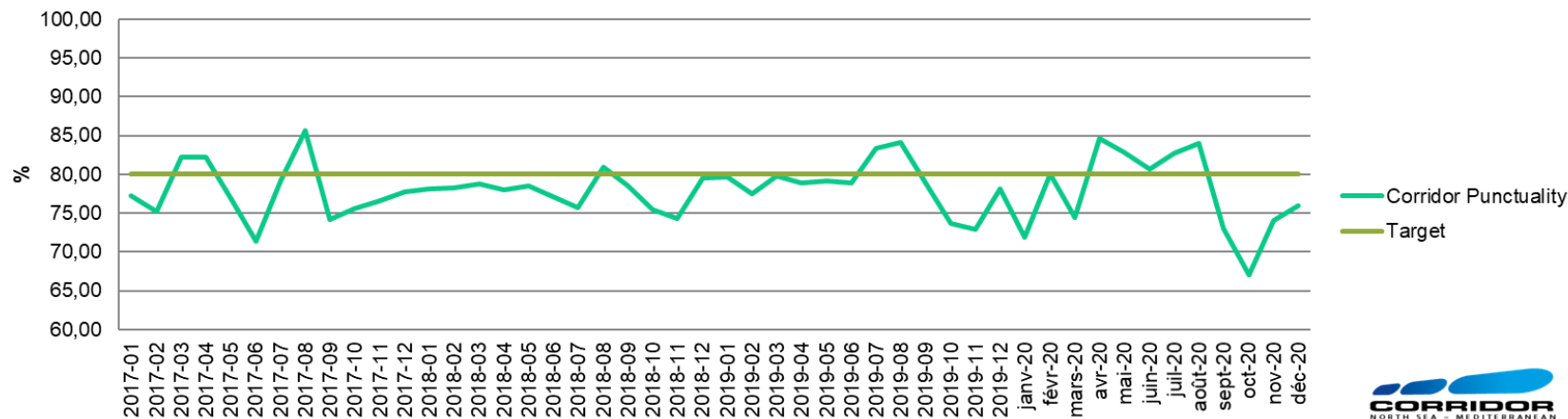
IM data

★ 2017 Corridor at full deployment

📉 -24% : Continuous decline over the last 4 years

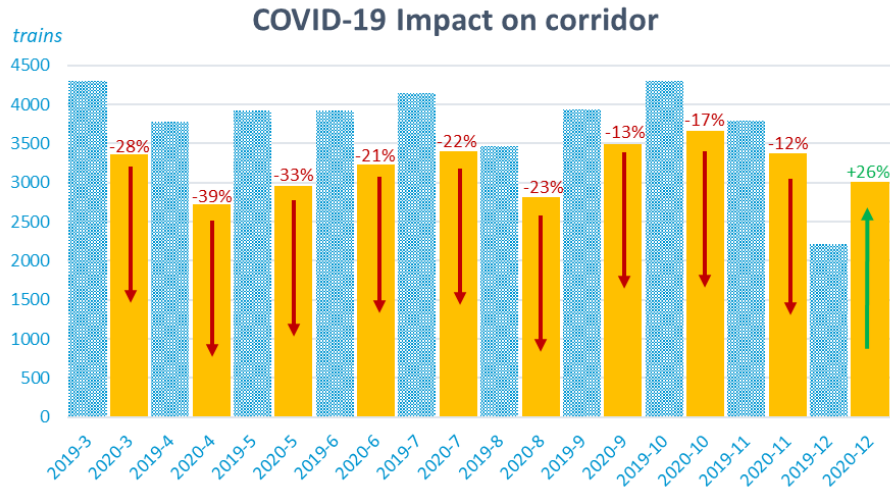
2017 2020 PUNCTUALITY

Corridor Punctuality 2017 2020



TIS OBI 2020

Covid data



Borderpoints traffic	Variation Y.20/19
Roosendaal/Essen	-2%
Aubange/Mont-Saint-Martin	-1%
Mouscron/Tourcoing	-32%
Baisieux/Blandain	-40%
Erquelines/Jeumont	-9%
Feignies/Quévy	-1%
Aubange/Rodange	-66%
Bettembourg/Zoufftgen	-35%
Basel/St.Louis	-23%
Pougny-Chancy/La Plaine	-13%
Calais-Fréthun/Eurotunnel /Dollands Moor	-23%

IM data

The sole responsibility of this publication lies with the author.

The European Union is not responsible for any use that may be made of the information contained there in.

Contact

oss@rfc2.eu

www.rfc-northsea-med.eu

ProRail

INFRABEL
Right On Track

NetworkRail

SNCF
RÉSEAU



CFL



ACF

 **SBB CFF FFS**

trasse.ch
trasse | schweiz | ag
sitten | suisse | sa
traccia | svizzera | ee
swiss | train paths | ltd



Co-financed by the Connecting Europe
Facility of the European Union